



WELCOME

Guide

Welcome to Bursa Uludağ University!
We would like to give you some practical information to make your visit to Bursa easier. You can find some quick facts and figures in this guide. If you have any other questions, you can contact the Erasmus Office or visit

uludag.edu.tr/erasmus.

We look forward to meeting you in Bursa.



Bursa, the 4th biggest city of Türkiye, is located on the north-west skirts of Mount Uludağ on the southern coast of the Marmara Sea.

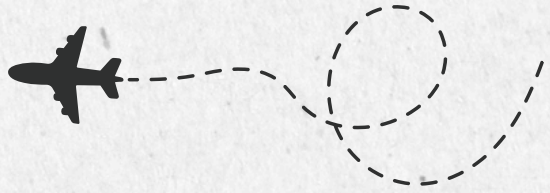


BURSA ULUDAĞ UNIVERSITY

ERASMUS

Changes your life

Transportation



Istanbul New Airport (IST)

IST to Bursa:

Take [Istanbul Seyahat](#) bus to Bursa at the -2nd level at IST. The ticket costs 400 TLs and can be purchased in the kiosk next to the bus stop or online. The ride takes around 150 minutes.

Bursa to IST:

Take [Istanbul Seyahat](#) from Bursa Bus Terminal.


Istanbul Sabiha Gokcen Airport (SAW)

SAW to Bursa:

Take [Burulaş BBBUS](#) to Bursa across the exit at SAW. The ticket costs 320 TLs and can be purchased in the kiosk next to the bus stop or online. The ride takes around 80 minutes.

Bursa to SAW:

Take [Burulaş BBBUS](#) from Bursa Bus Terminal.



Bursa Bus Terminal to Campus:

Take bus no 93 from Bursa Bus Terminal to Bursa Uludağ University Campus. You need to buy tickets from the ticket machines. The bus to the campus takes approximately 40 minutes. You can find departures [here](#).

By Ferry:


There are two ferry companies with departures to Bursa: BUDO and İDO.

[BUDO](#):

You can board the boats in Kadıköy on the Anatolian side and in Eminönü on the European side. The boats arrive at Mudanya port in Bursa. From Mudanya port, take bus no 2/U to BUU campus. Find the departures [here](#).

[İDO](#):

You can board the boats in Kadıköy on the Anatolian side and in Yenikapı or Kabataş on the European side. The boats arrive at Güzelyalı port in Bursa. From Güzelyalı port, take bus no 2/U to BUU campus. Find the departures [here](#). 2/U does not depart from the port directly and you will have to walk to the main road to get to the bus stop. Please ask for directions at the port.



How to get around in Bursa

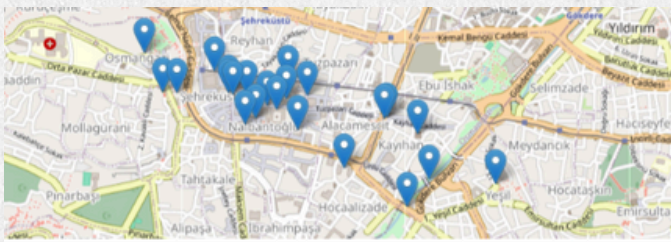
HAT 1 (KUZEY HATTI)
Emek, Korupark, Bursa Organize Sanayi Bölgesi / Akpınar, Hamitler / Fethiye, Bağarbaşı / Esentepe, İhsaniye, Karaman / Hürriyet, Bursa / Acenter, Paşapırlığı, Sırameşeler / Kükürtlü, Kültürpark, Mevlana, Osungazi, Şehreköprü / Uluçami Hanlar Bölgesi, Demirtaşpaşa / Abdal, Gökdere, Yıldırım / Davutçade, Duayınan, 152 Evler, Arabayatağı / Yusuf Selim, Bursa Teknik Üniversitesi / Mimar Sinan, Hacıvat / Eşenevler, Şirinevler / Yiğitler, Olosanıt, Cumalıkızık / Değirmenönü, Gursu, Kestel

HAT 2 (BATI HATTI)
Uludağ Üniversitesi, Balıkkent / 19 Mayıs, Yuzuncüyol, Özlüce / 29 Ekim, Eruğru Dorukçelik Çocuk Hast., Alınşehir, Kuçuk Saray, Alayevler / 23 Nisan, Beşevler / Barış, Fatih Sultan Mehmet, Nilüfer, Odunluk, Bursa / Acenter, Paşapırlığı, Sırameşeler / Kükürtlü, Kültürpark, Mevlana, Osungazi, Şehreköprü / Uluçami Hanlar Bölgesi, Demirtaşpaşa / Abdal, Gökdere, Yıldırım / Davutçade, Duayınan, 152 Evler, Arabayatağı / Yusuf Selim, Bursa Teknik Üniversitesi / Mimar Sinan, Hacıvat / Eşenevler, Şirinevler / Yiğitler, Olosanıt, Cumalıkızık / Değirmenönü, Gursu, Kestel

Transfer Points:
11 Kent Meydanı - Heykel
12 Kent Meydanı - Terminal
13 Zafer Plaza - Çınarönü

BursaRay
M1 - Emek - Arabayatağı
M2 - Üniversite - Kestel


How to get around in Bursa
You can get around the city by bus and metro. You can buy transportation cards (BuKart) from kiosks located at the metro stations.



Explore the city

Bursa City Guide

Step by Step Bursa



May your clothes and shoes be comfortable. A walk of 6116 steps from historical monuments to spiritual values and to the heart of trade awaits you. The starting point of this tour, in which the center of Bursa is visited on foot like the old settlers of Bursa, is Tophane Park where you can see the route you will walk from a high point. When you start your walk by taking the Bursa Walls to your right, Balıbey Han, which is the first three-storey Khan, will greet you. Then, the supreme mosque Uluçami, next to the silk center Koza Han and Turkey's oldest city hall are special places where you would definitely want to take pictures. Next is Bursa City Museum, Turkey's first city museum. Be sure to enter this beautiful museum. By passing the Setbaşı Bridge that connects Osungazi and Yıldırım districts, you will reach the Yeşil(Green) Ottoman Complex, which is the identity of Bursa. I think you are a little tired. The cafes on and around the Yeşil(Green) Ottoman Complex or the next İrgandı Bridge are very nice places to take a breathe. If you have rested enough, the historical stops on your way are Kayhan Mosque and Kayhan Bazaar, famous for its Meatball with Pita and Cutler artists. Then, you will enter the historical bazaars connected to each other with

Okçular Bazaar. This direction will take you to the last point, Piring(Rice) Khan, with the historical bazaar and Khans on the road.

Travel Routes
Embrace the history and nature of Bursa
History & Culture Routes
Nature & Culture Routes

Discover Bursa
Bursa, step by step
UNESCO World Heritage Sites
Museums
Landmarks of The City
Khanes and Bazaars
Mosques
Fortresses and Bridges
Tombs
Churches and Synagogues
Archaeological Sites

Art and Culture
A city for everyone
Intangible Cultural Heritage
Festivals
Theaters
Libraries
Congress and Cultural Centers
Concerts

Gastronomy
A multi-cultural cuisine
Bursa's Gastronomic Spots
Local Products of Bursa
Local Flavors of Bursa

Nature & Health
The right place for a healthy life
Uludağ and Natural Beauties
Thermal Springs and Spas
Historical Bathers
Adventure Sports
Picnic Sites
Parks
Beaches